DOCKETED

Docket Number:	09-AFC-07C
Project Title:	Palen Solar Power Project - Compliance
TN #:	200118
Document Title:	Palen Solar Holding's Supplemental Response to CEC Staff Data Requests 54 & 55
Description:	N/A
Filer:	Marie Fleming
Organization:	Galati | Blek LLP
Submitter Role:	Applicant's Representative
Submission Date:	8/6/2013 4:14:18 PM
Docketed Date:	8/6/2013

GALATI | BLEK LLP

455 Capitol Mall Suite 350
Sacramento CA 95814
Tel •916.441.6575
Fax •916.441.6553

August 6, 2013

California Energy Commission
Dockets Unit
1516 Ninth Street
Sacramento, CA 95814-5512

Subject: **PALEN SOLAR HOLDINGS, LLC'S SUPPLEMENTAL RESPONSE TO CEC STAFF DATA REQUESTS 54 & 55**
PALEN SOLAR ELECTRIC GENERATING SYSTEM
DOCKET NO. (09-AFC-7C)

Enclosed for filing with the California Energy Commission is the electronic version of **PALEN SOLAR HOLDINGS, LLC'S SUPPLEMENTAL RESPONSE TO CEC STAFF DATA REQUESTS 54 & 55**, for Palen Solar Electric Generating System (09-AFC-7C).

Sincerely,

Marie Fleming

PSEGS (09-AFC-7C) Data Request #54

List of all historic-age buildings and structures within the Project Area of Analysis

Previously Recorded Built Environment Resources in the PAA

Primary No.	Name	Description	Date	NRHP/CRHR Eligibility
P-33-5716	Rock House/Skylark Ranch	Three ranch buildings, including house	1935	Not evaluated
P-33-5717	Desert Center Café	Art Deco commercial buildings: restaurant, gas station, swimming pool, three cabins	1925	Not evaluated
P-33-5718	Desert Center Post Office	Three commercial buildings (former Army Air Base)	1942	Not evaluated
P-33-5719	Stump Ranch	Two shanties and an outhouse	1933	Not evaluated
P-33-5720	Desert Steve Ragsdale Memorial Plaque and Grave	Grave site/cenotaph/ petroglyphs	1962	Not evaluated
P-33-5721	"Hollywood" Cabins	Eight barracks buildings (former Army Air Base)	1942	Not evaluated
P-33-6827/17373	Totem Pole Date Ranch	Ranch house, shed, water tower, swimming pool, date tree garden	1935	Not evaluated
P-33-6828	Aztec Well	Cabin, shed, outhouse, garage, tank, well, windmill	1932	Not evaluated
P-33-6831	--	Cabin, shed, ore processing mill, tank, well, windmill	1930	Not evaluated
P-33-6832	Ragsdale House	Residence (moved)	1933	Not evaluated
P-33-6833	Old School House	School building	1935	Not evaluated
P-33-6836	Desert Center Army Air Field	Army Air Base	1942–44	Recommended NRHP eligible (C, D)
P-33-6913	Eagle Mountain	Mining complex/company town	1881	Not evaluated
P-33-6914	Eagle Mountain Pumping Plant	Pumping plant complex	1936	Not evaluated
P-33-11265*	Colorado River Aqueduct	Aqueduct and tunnels	1933–60	Recommended NRHP eligible (A, C, D)
P-33-11638	Desert Training Center	55,000 square miles of training area	1942–44	SHL 985
P-33-13673*	Eagle Mountain Mine Railroad	Industrial Mining Railroad	1948	Not evaluated
P-33-13987*	Southern California Telephone Co. Telephone and Telegraph Line	Wooden pole telegraph line	1932–33	Recommended not CRHR eligible
P-33-19415*	Blythe-Eagle Mountain Transmission Line	Double Wood pole transmission line	c.1957	Recommended not NRHP eligible

P-33-21002	Desert Center Red Brick School Building	School building	1953	Not evaluated

Newly Identified Built Environment Resources in the PAA

Temporary Number	Description	Date	Location
P-BE-001	Desert Center Historic District	1921-1960±	Desert Center
P-BE-002	Radio Towers/Microwave Station	unknown	Chuckwalla Mountains
P-BE-003	Pumping Station	c.1960	43025 Aztec Ave (Parcel 808112006)
P-BE-004	Residence/Farm	c.1960	24475 Rice Rd (Parcel 811121003)
P-BE-005	Residence/Farm	c.1960	22100 Rice Rd (Parcel 811122004)
P-BE-006	Quonset and garages	c.1960	No address (Parcel 807660010)
P-BE-007	No. 1 Eagle Mountain – KEM Transmission Line	c.1950	Connects to Eagle Mountain
P-BE-008	No. 2 Eagle Mountain – KEM Transmission Line	c.1950	Connects to Eagle Mountain

Bridges Identified in the PAA

Bridge Number	Description	Date	Location	Inventory Category
56C-104	Sutro Ditch bridge	1931/1944	Chuckwalla Valley Rd	5
56C-105	Two-lane vehicular bridge	c.1931	Chuckwalla Valley Rd	--
56C-106	Two-lane vehicular bridge	c.1931	Chuckwalla Valley Rd	--
56C-108	Acari Ditch bridge	1931/1952	Chuckwalla Valley Rd	5
56C-109	Segal Ditch bridge	1961	Chuckwalla Valley Rd	5
56C-110	Two-lane vehicular bridge	c.1932	Chuckwalla Valley Rd	--
56C-111	Two-lane vehicular bridge	c.1932	Chuckwalla Valley Rd	--
56C-119	Tex Wash bridge	1932/1944	Ragsdale Rd	5
56C-120	Buena Ditch bridge	1932/1944	Ragsdale Rd	5
56C-121	Rockdale Ditch bridge	1932/1944	Ragsdale Rd	5
56C-122	Chuckwalla bridge	1932/1944	Ragsdale Rd	5
56C-123	Rockledge Ditch bridge	1932/1944	Ragsdale Rd	5
56C-124	Fineview Ditch bridge	1932/1944	Ragsdale Rd	5
56C-125	Desert Center bridge	1932/1944	Ragsdale Rd	5

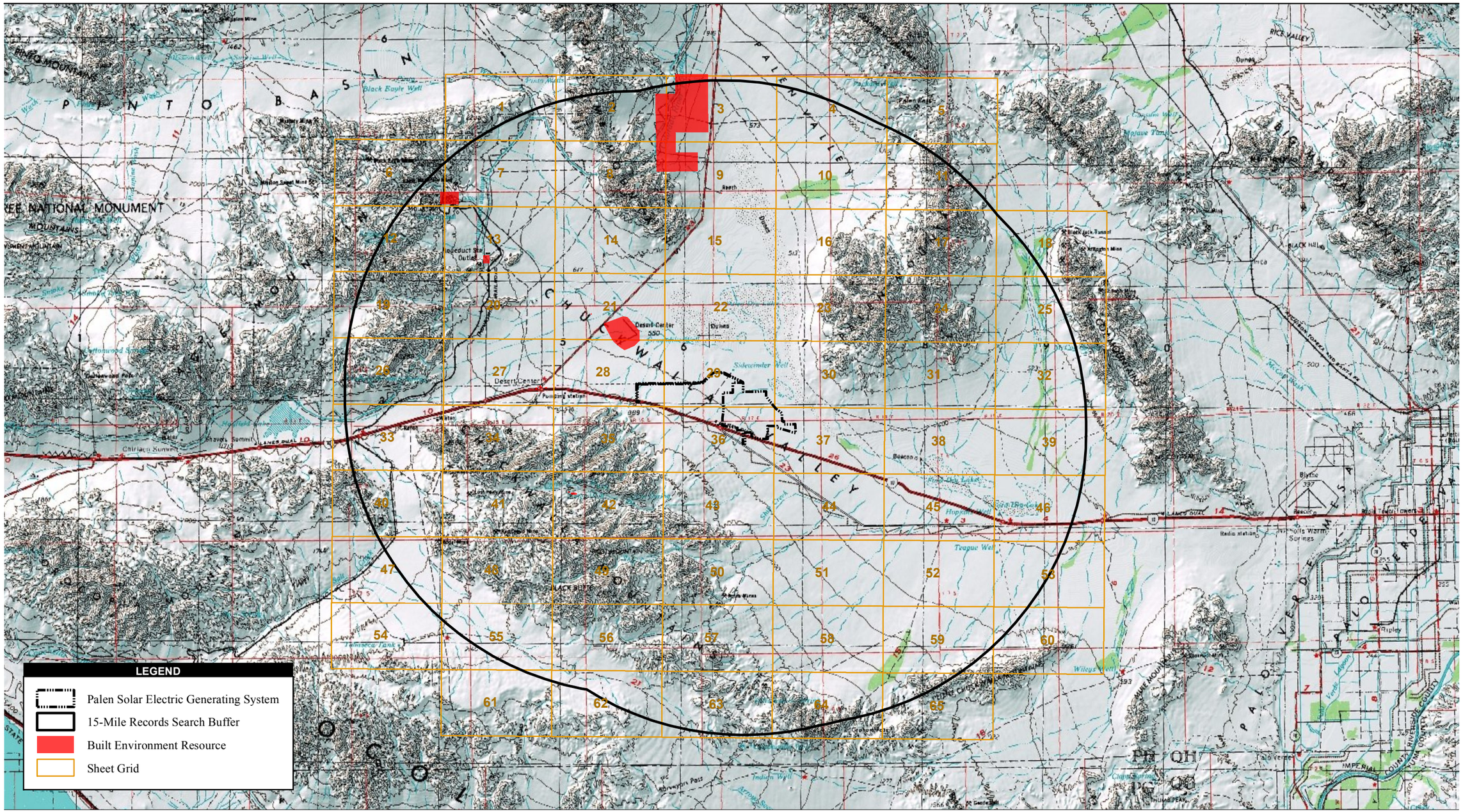

Source: ESRI; AECOM; EIC

5 2.5 0 5 Miles

Scale: 1;316,500; 1 inch = 5 miles

Attachment 1c

Palen Solar Electric Generating System 15-Mile Class I Built Environment Resources Overview

Path: P:\2013\60301380_PSEGS\900-CAD-GIS\920 GIS\922_Maps\2013_07_Class_I\15-Mile\PSEGS_Class_I_RS_Built_Overview.mxd, 7/24/2013, wilsons5

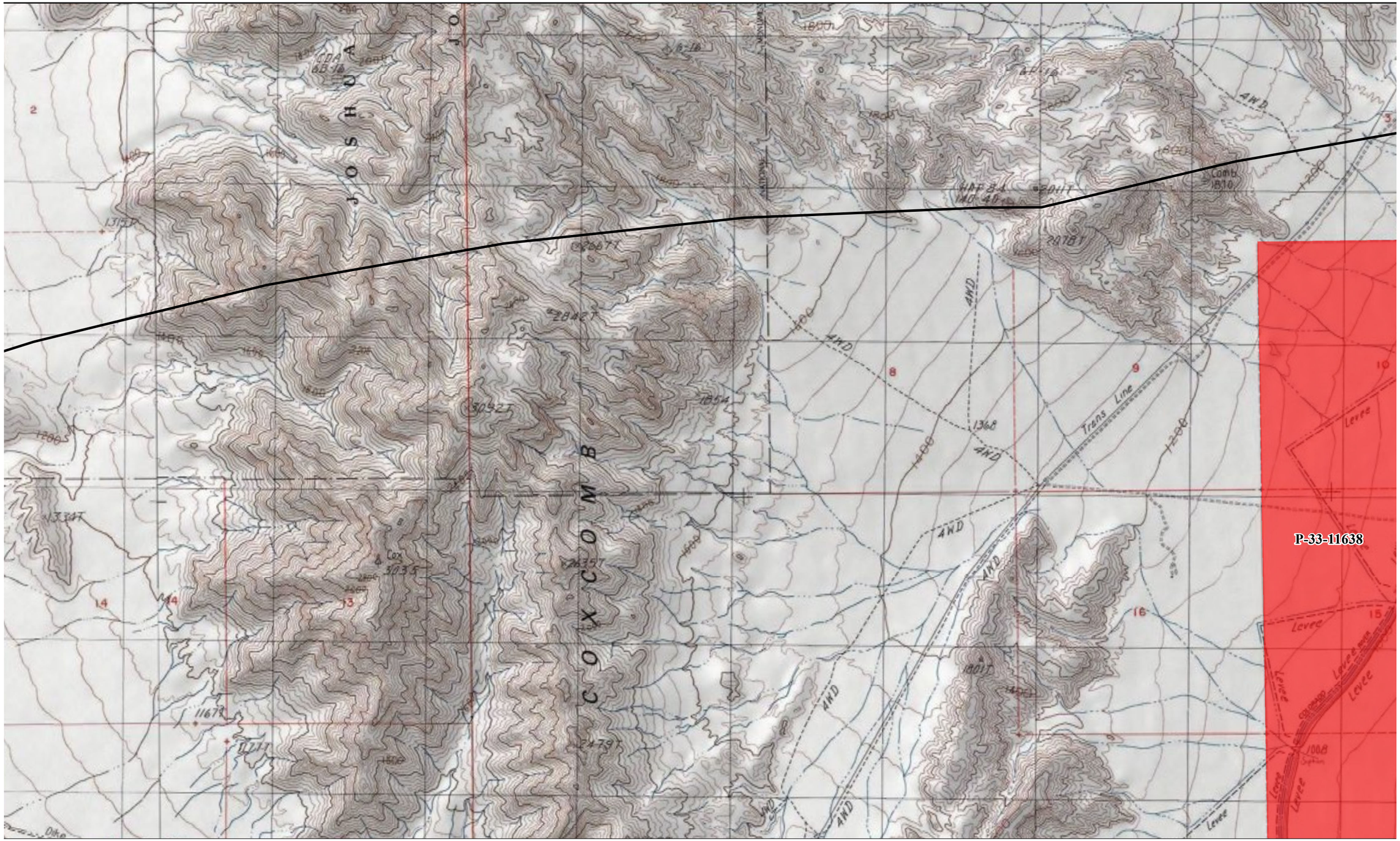

Source: ESRI; AECOM; EIC

2,000 1,000 0 2,000 Feet

Scale: 1;24,000; 1 inch = 2,000 feet

LEGEND

Built Environment Resource

Attachment 1c

Palen Solar Electric Generating System 15-Mile Class I Cultural Resources

Sheet 2 of 65

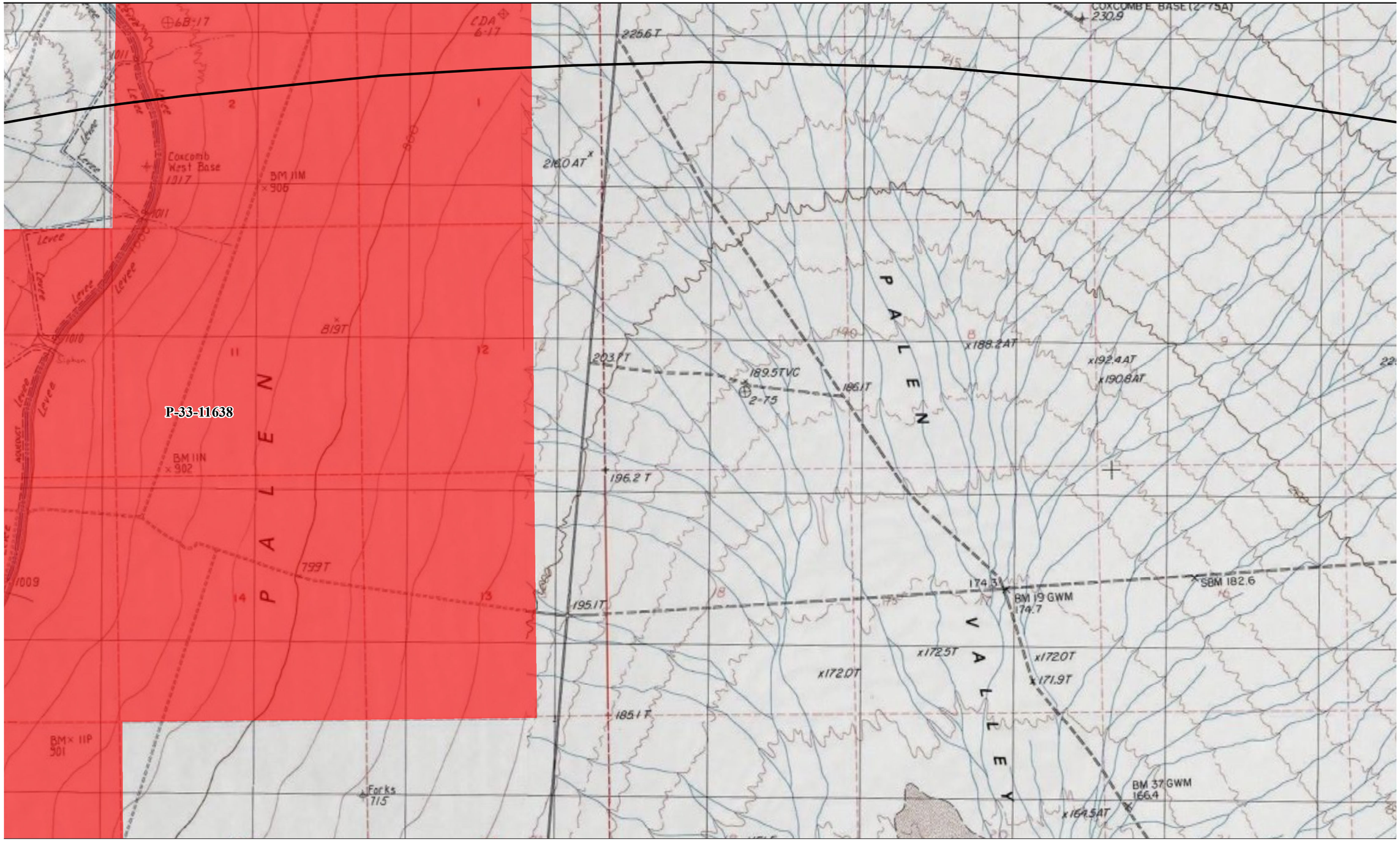

Source: ESRI; AECOM; EIC

2,000 1,000 0 2,000 Feet

Scale: 1;24,000; 1 inch = 2,000 feet

LEGEND

Built Environment Resource

Attachment 1c
Palen Solar Electric Generating System 15-Mile Class I Cultural Resources
Sheet 3 of 65

Source: ESRI; AECOM; EIC

2,000 1,000 0 2,000 Feet

Scale: 1;24,000; 1 inch = 2,000 feet

LEGEND

Built Environment Resource

Attachment 1c

Palen Solar Electric Generating System 15-Mile Class I Cultural Resources

Sheet 6 of 65

Source: ESRI; AECOM; EIC

2,000 1,000 0 2,000 Feet

Scale: 1;24,000; 1 inch = 2,000 feet

LEGEND

Built Environment Resource

Attachment 1c
Palen Solar Electric Generating System 15-Mile Class I Cultural Resources
Sheet 7 of 65

Source: ESRI; AECOM; EIC

2,000 1,000 0 2,000 Feet

Scale: 1;24,000; 1 inch = 2,000 feet

LEGEND

Built Environment Resource

Attachment 1c

Palen Solar Electric Generating System 15-Mile Class I Cultural Resources

Sheet 8 of 65

Path: P:\2013\60301380_PSEGS\900-CAD-GIS\920 GIS\922_Maps\2013_07_Class_I\15-Mile\PSEGS_Class_I_RS_Built_Sheets.mxd, 7/24/2013, wilsons5

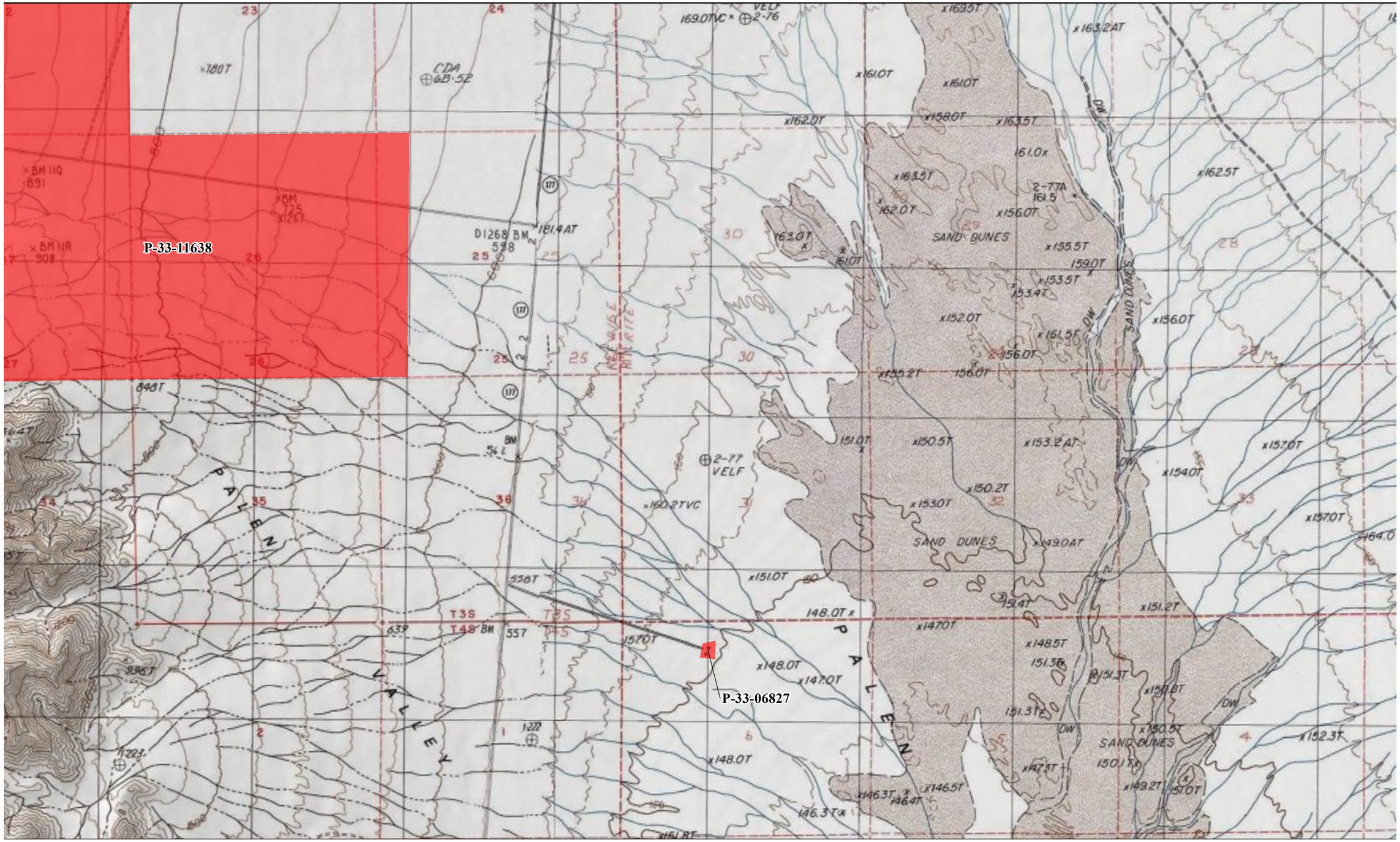

Source: ESRI; AECOM; EIC

2,000 1,000 0 2,000 Feet

Scale: 1;24,000; 1 inch = 2,000 feet

LEGEND

Built Environment Resource

Attachment 1c

Palen Solar Electric Generating System 15-Mile Class I Cultural Resources

Sheet 9 of 65

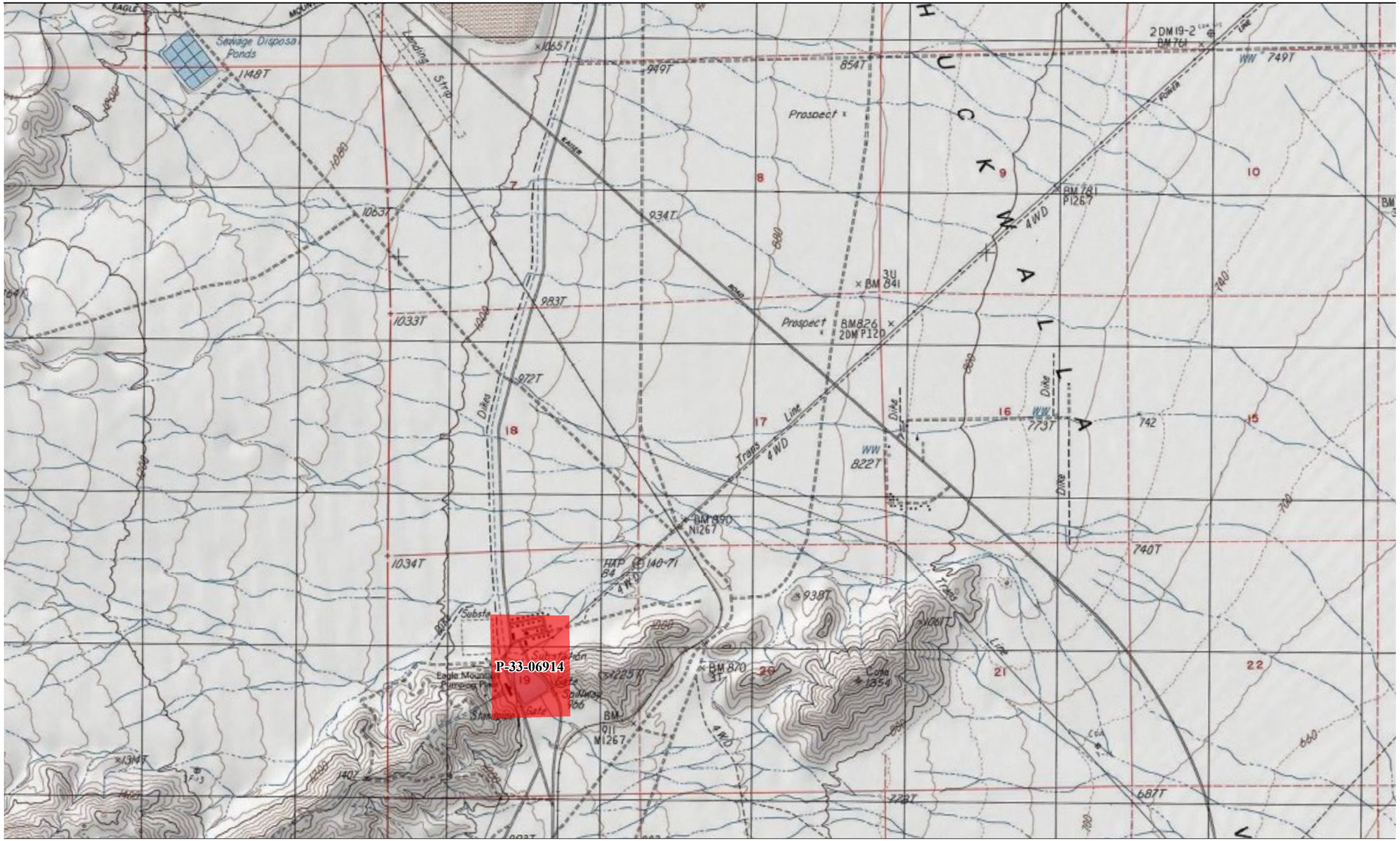

Source: ESRI; AECOM; EIC

2,000 1,000 0 2,000 Feet

Scale: 1;24,000; 1 inch = 2,000 feet

LEGEND

Built Environment Resource

Attachment 1c
Palen Solar Electric Generating System 15-Mile Class I Cultural Resources
Sheet 13 of 65

Source: ESRI; AECOM; EIC

2,000 1,000 0 2,000 Feet

Scale: 1;24,000; 1 inch = 2,000 feet

LEGEND

Built Environment Resource

Attachment 1c
Palen Solar Electric Generating System 15-Mile Class I Cultural Resources
Sheet 21 of 65

Path: P:\2013\60301380_PSEGS\900-CAD-GIS\920 GIS\922_Maps\2013_07_Class_I\15-Mile\PSEGS_Class_I_RS_Built_Sheets.mxd, 7/24/2013, wilsons5

Source: ESRI; AECOM; EIC

2,000 1,000 0 2,000 Feet

Scale: 1;24,000; 1 inch = 2,000 feet

LEGEND

Built Environment Resource

Attachment 1c
Palen Solar Electric Generating System 15-Mile Class I Cultural Resources
Sheet 27 of 65

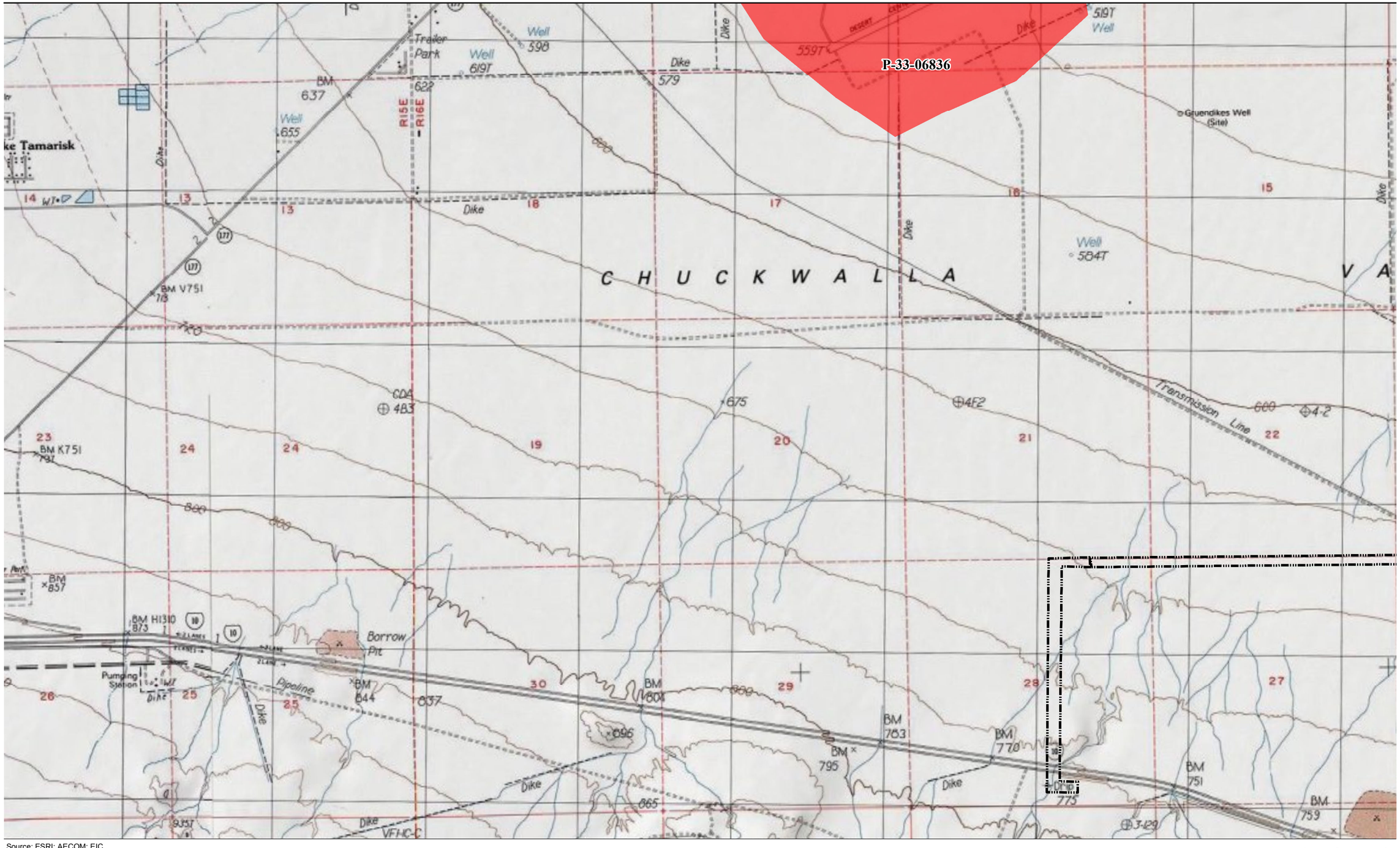

Source: ESRI; AECOM; EIC

2,000 1,000 0 2,000 Feet

Scale: 1;24,000; 1 inch = 2,000 feet

LEGEND

Built Environment Resource

Attachment 1c

Palen Solar Electric Generating System 15-Mile Class I Cultural Resources

Sheet 28 of 65

Path: P:\2013\60301380_PSEGS\900-CAD-GIS\920 GIS\922_Maps\2013_07_Class_I\15-Mile\PSEGS_Class_I_RS_Built_Sheets.mxd, 7/24/2013, wilsons5

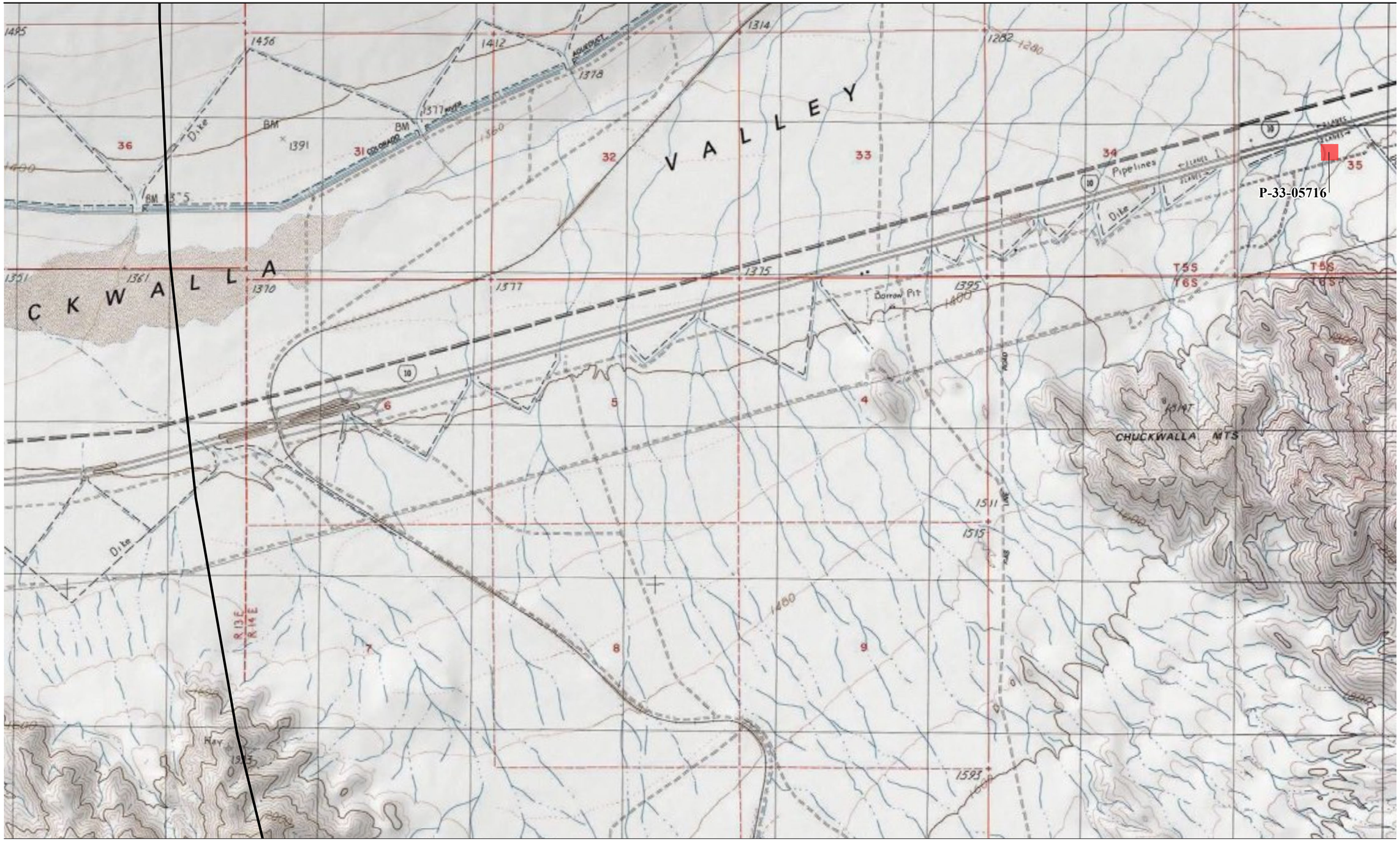

Source: ESRI; AECOM; EIC

2,000 1,000 0 2,000 Feet

Scale: 1;24,000; 1 inch = 2,000 feet

LEGEND

Built Environment Resource

Attachment 1c

Palen Solar Electric Generating System 15-Mile Class I Cultural Resources

Sheet 33 of 65

Path: P:\2013\60301380_PSEGS\900-CAD-GIS\920 GIS\922_Maps\2013_07_Class_I\15-Mile\PSEGS_Class_I_RS_Built_Sheets.mxd, 7/24/2013, wilsons5

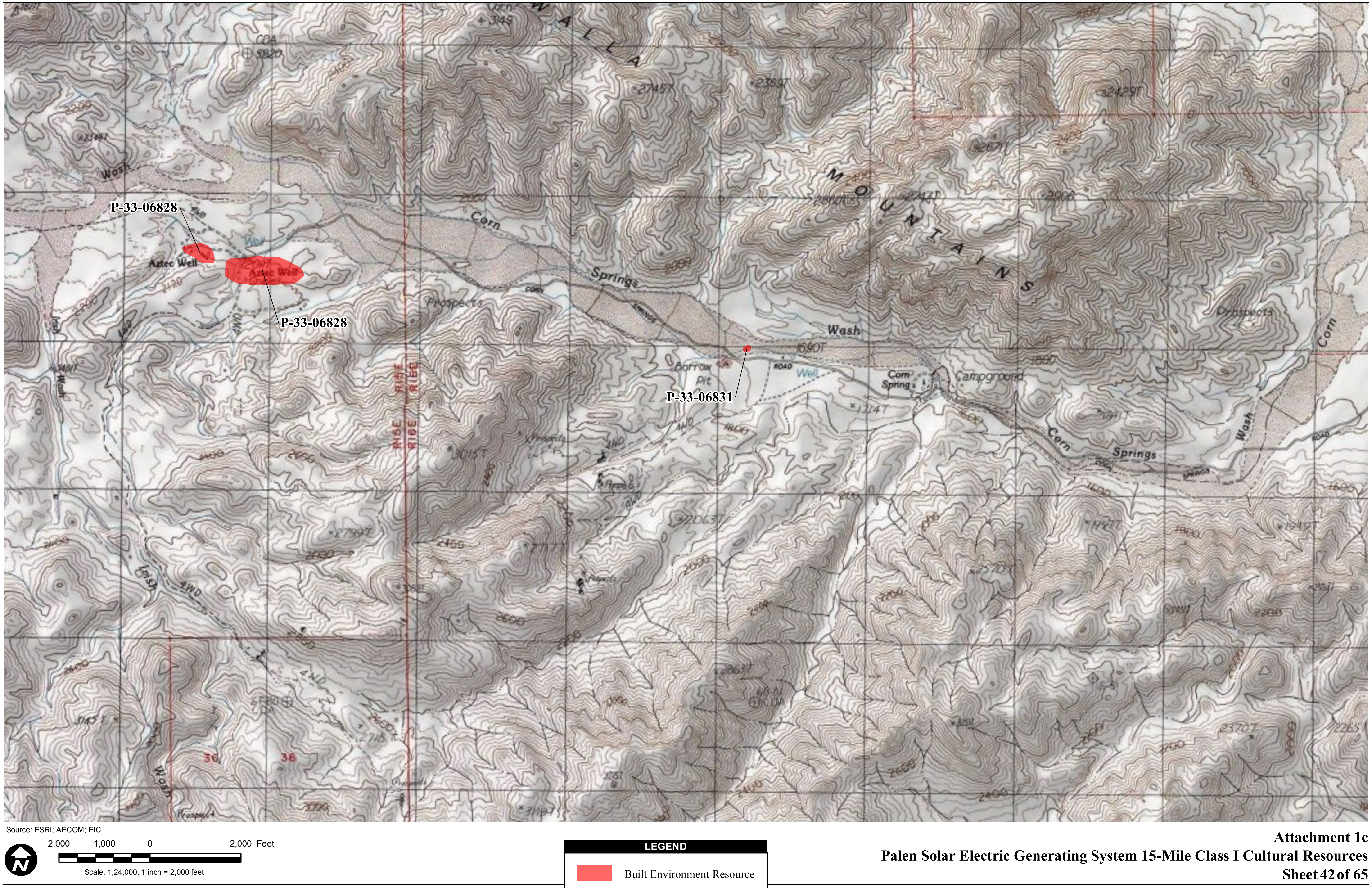

Attachment 1c
Palen Solar Electric Generating System 15-Mile Class I Cultural Resources
Sheet 42 of 65