Project: Panoche Energy Center

Location: Mendota, California **Project: 28906795**

Log of Monitoring Wells: MW-1 and MW-2

Drilling Contractor: Bradley and Sons Inc.	Borehole Diameter: 12.25-inches	Borehole Name: B-1	Logged By: Thomas Pender
C-57 Lisence No.: 414178	Dates Drilled:10/3/06-10/17/06	Well Construction: 10/19/06-10/20/06	Checked By: Jason Moore, P.G.
Drilling Method: Mud Rotary	Casing Diameter: 2-inches	Casing Type: SCH 40 Steel	Slot Size: 0.020-inch
Total Depth Drilled: 1,510 ft bgs	Screen Intervals (ft bgs): MW-1 1302-1322 MW-2 1100-1120		
Sampling Method: Cuttings	Top of Casing Elevations: ~412 ft amsl		Ground Surface Elevation: ~410.2 ft amsl
MW-1/MW-2: N 36.65165° W 120.58591° (GPS-Not Surveyed)		Depth to Water (ft btoc): MW-1 389.98 MW-2 386.05 12/4/06	

Comments: Electric log track data from electric, gamma ray, and temperature log run in open hole by Welenco 10/11/06.



URS
30 River Park Place West, Ste. 180
Fresno, CA 93720
559.256.1444

Project: Panoche Energy Center

Location: Mendota, California **Project: 28906795**

Log of Monitoring Wells: MW-1 and MW-2

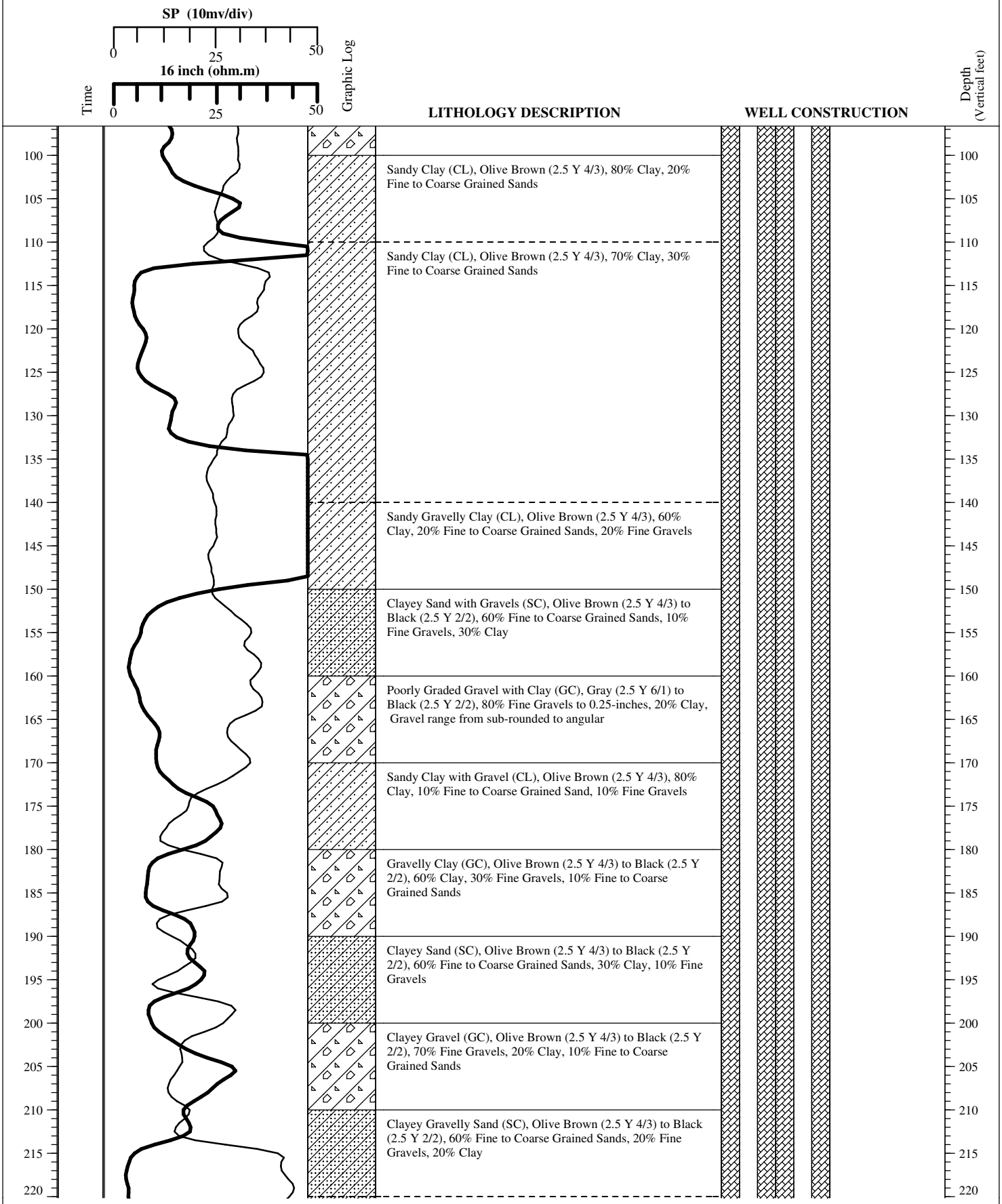

URS
30 River Park Place West, Ste. 180
Fresno, CA 93720
559.256.1444

Project: Panoche Energy Center

Location: Mendota, California **Project: 28906795**

Log of Monitoring Wells: MW-1 and MW-2

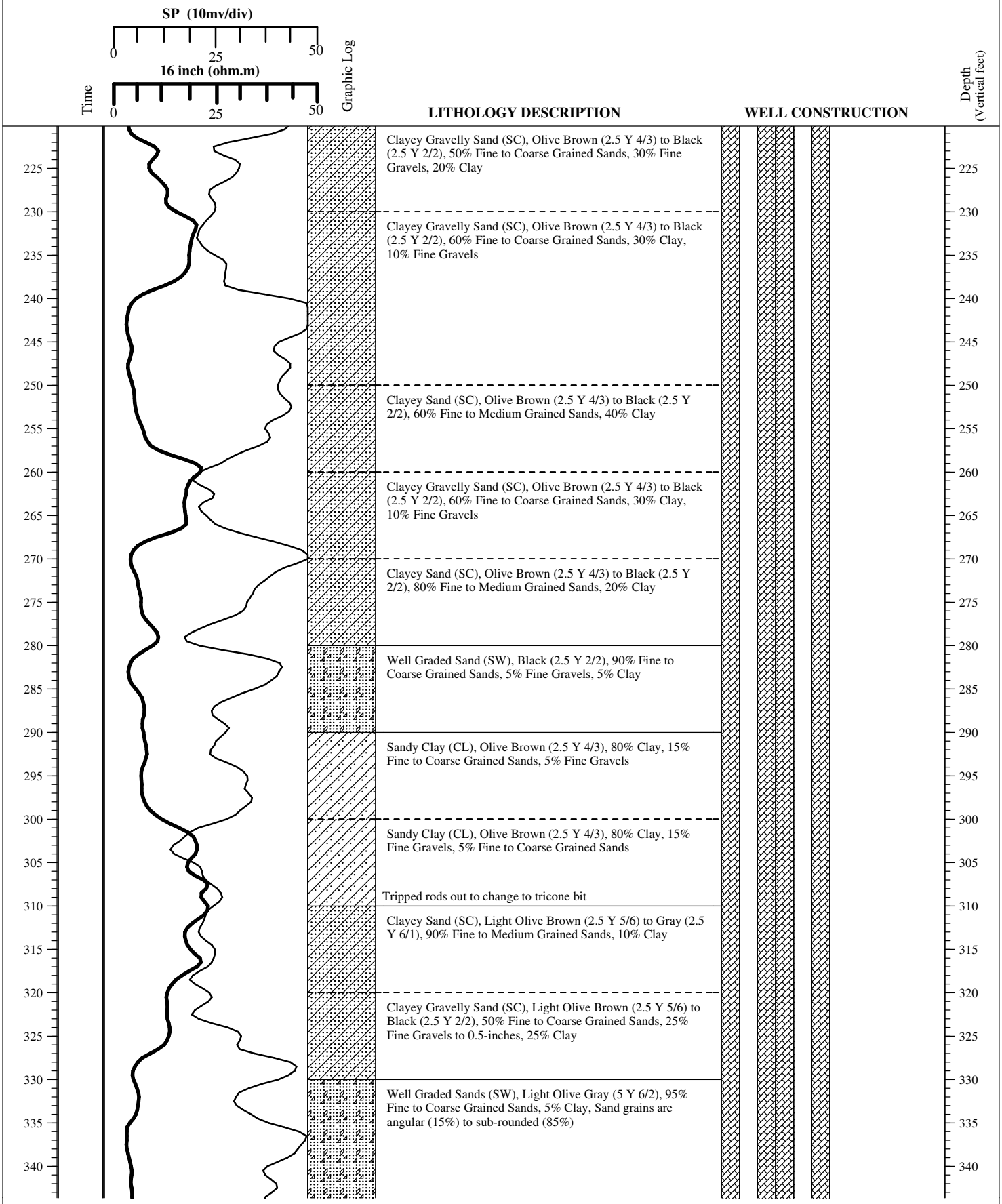

URS
30 River Park Place West, Ste. 180
Fresno, CA 93720
559.256.1444

Project: Panoche Energy Center

Location: Mendota, California **Project: 28906795**

Log of Monitoring Wells: MW-1 and MW-2



URS
30 River Park Place West, Ste. 180
Fresno, CA 93720
559.256.1444

Project: Panoche Energy Center

Location: Mendota, California **Project: 28906795**

Log of Monitoring Wells: MW-1 and MW-2



URS
30 River Park Place West, Ste. 180
Fresno, CA 93720
559.256.1444

Project: Panoche Energy Center

Location: Mendota, California **Project: 28906795**

Log of Monitoring Wells: MW-1 and MW-2

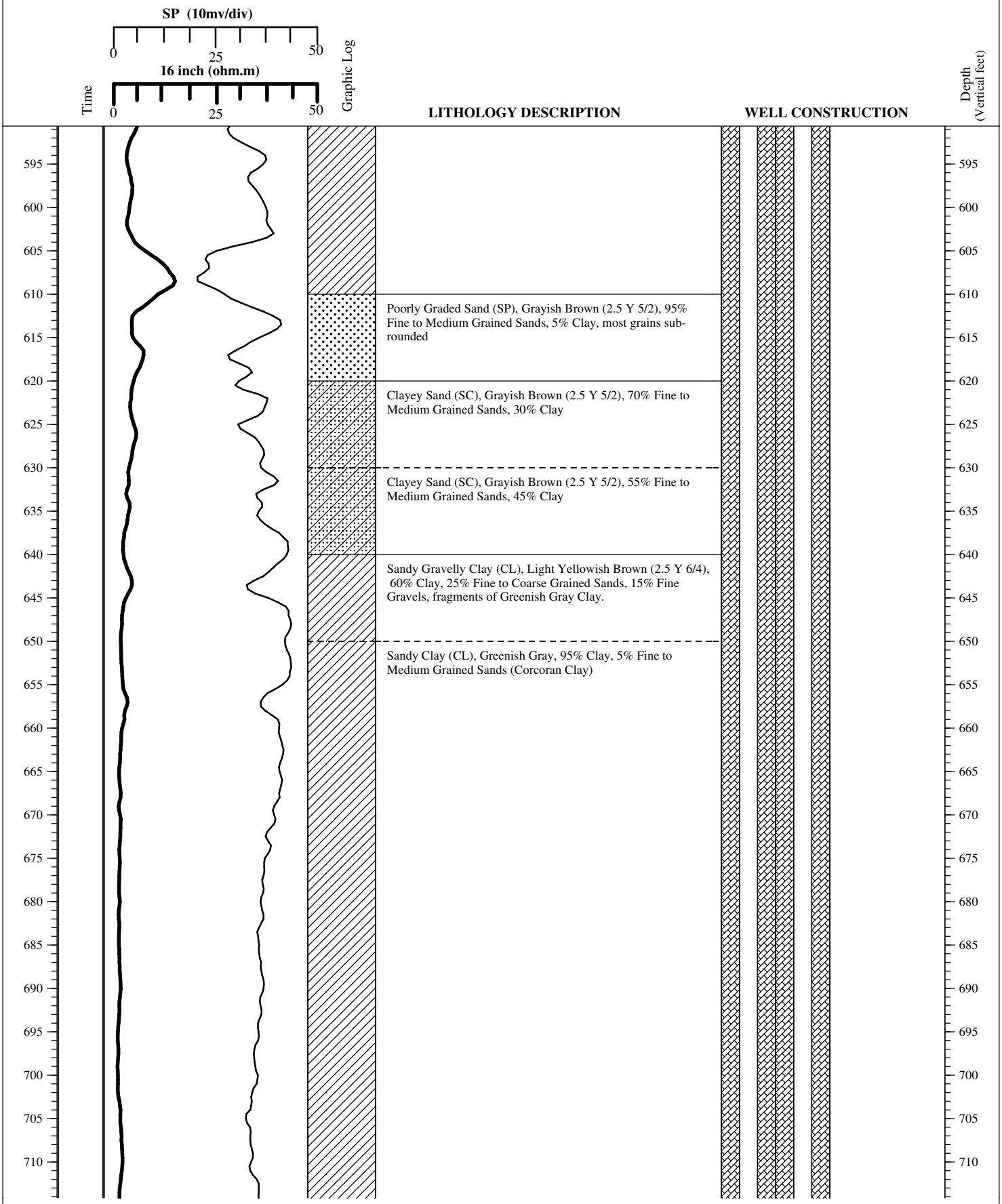

URS
30 River Park Place West, Ste. 180
Fresno, CA 93720
559.256.1444

Project: Panoche Energy Center

Location: Mendota, California **Project: 28906795**

Log of Monitoring Wells: MW-1 and MW-2

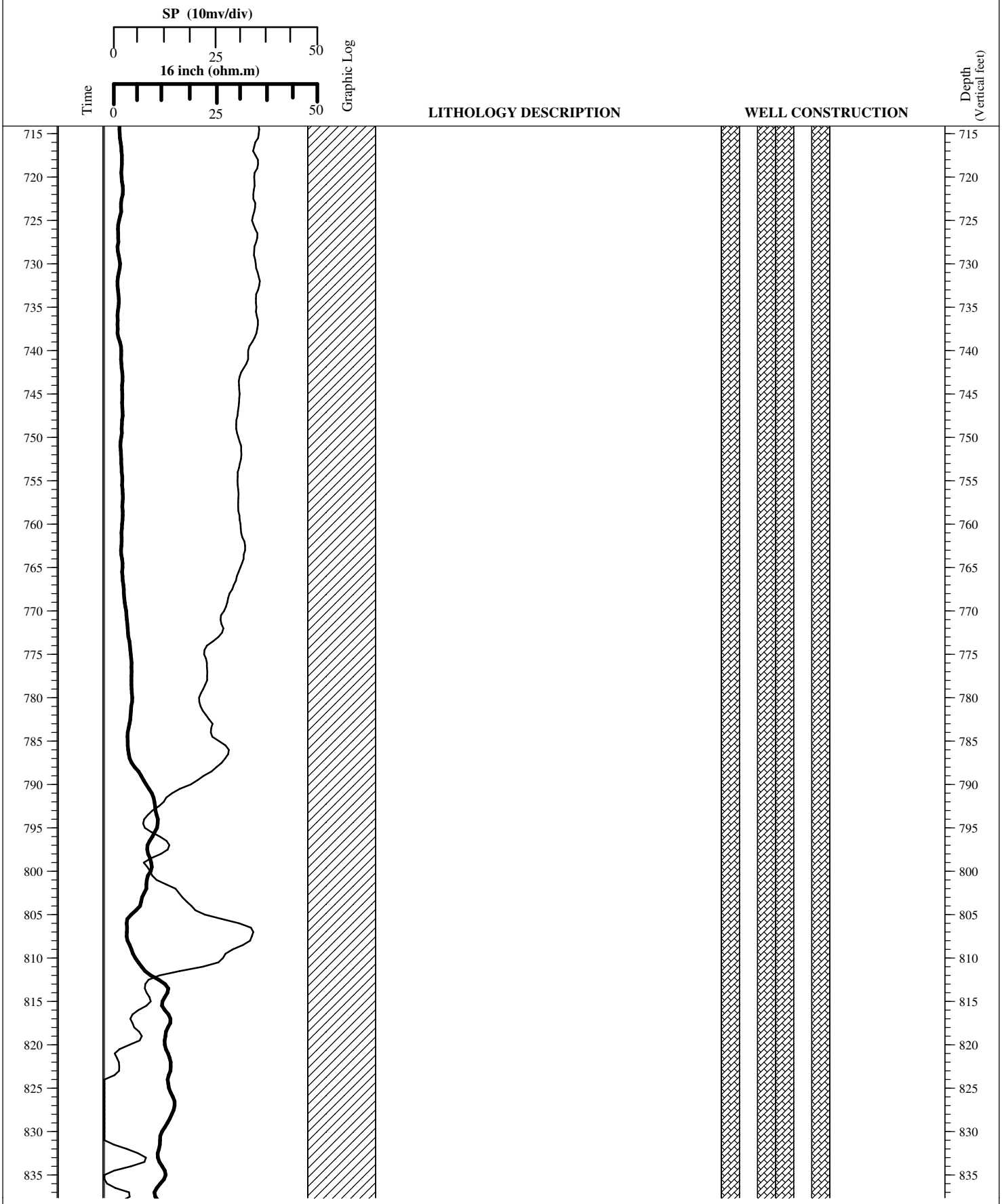

URS
30 River Park Place West, Ste. 180
Fresno, CA 93720
559.256.1444

Project: Panoche Energy Center

Location: Mendota, California **Project: 28906795**

Log of Monitoring Wells: MW-1 and MW-2

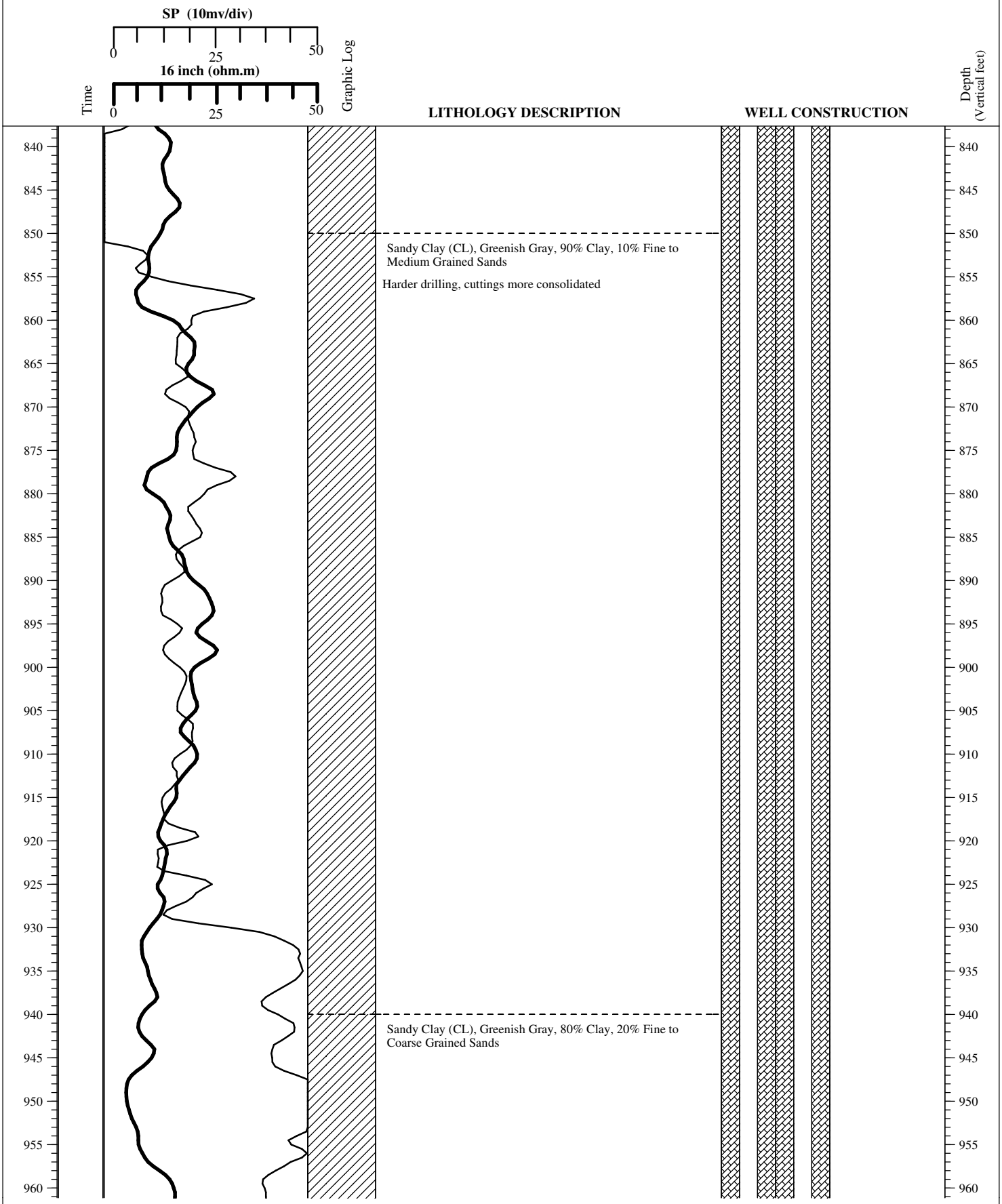

URS
30 River Park Place West, Ste. 180
Fresno, CA 93720
559.256.1444

Project: Panoche Energy Center

Location: Mendota, California **Project: 28906795**

Log of Monitoring Wells: MW-1 and MW-2

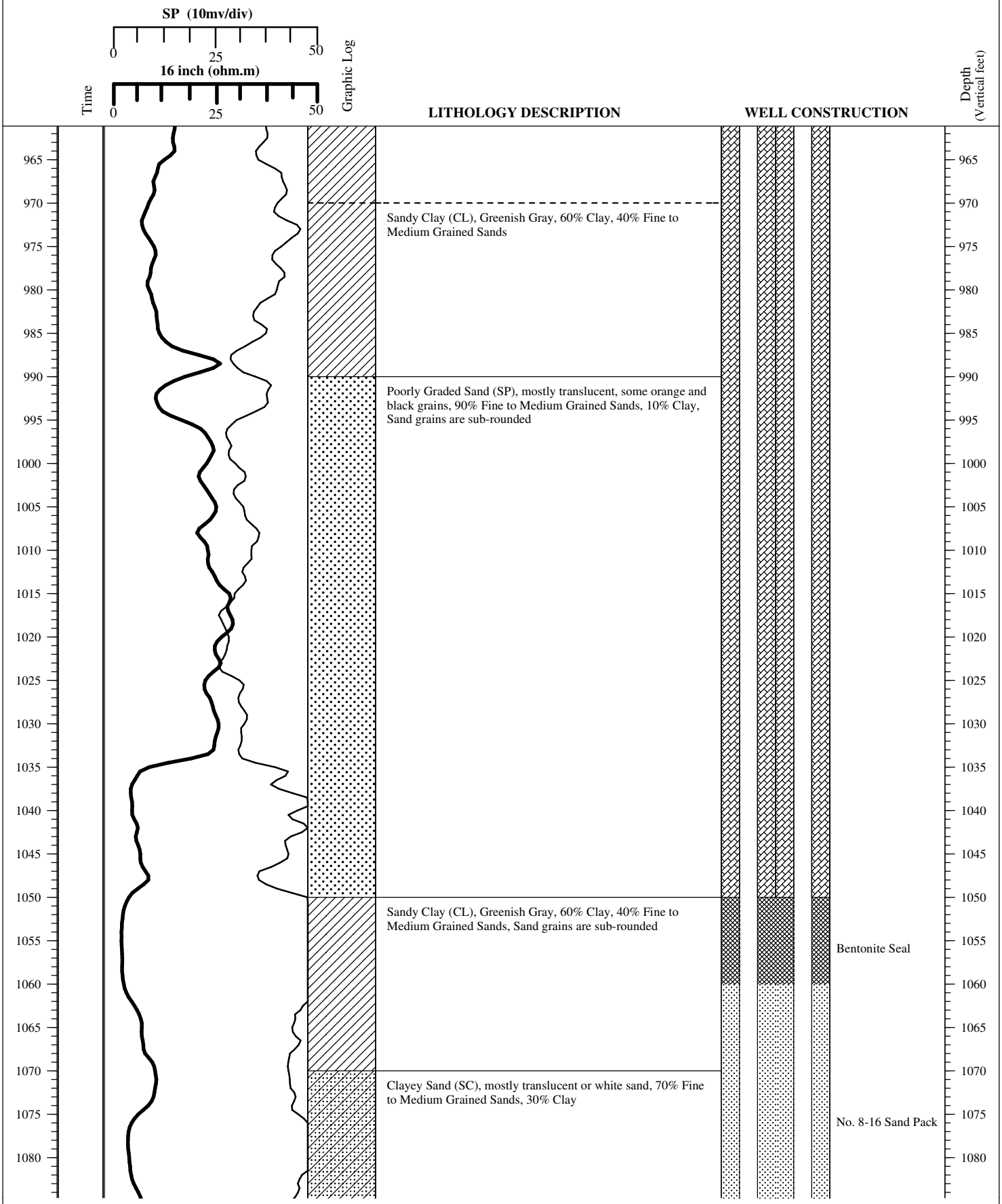

URS
30 River Park Place West, Ste. 180
Fresno, CA 93720
559.256.1444

Project: Panoche Energy Center

Location: Mendota, California **Project: 28906795**

Log of Monitoring Wells: MW-1 and MW-2

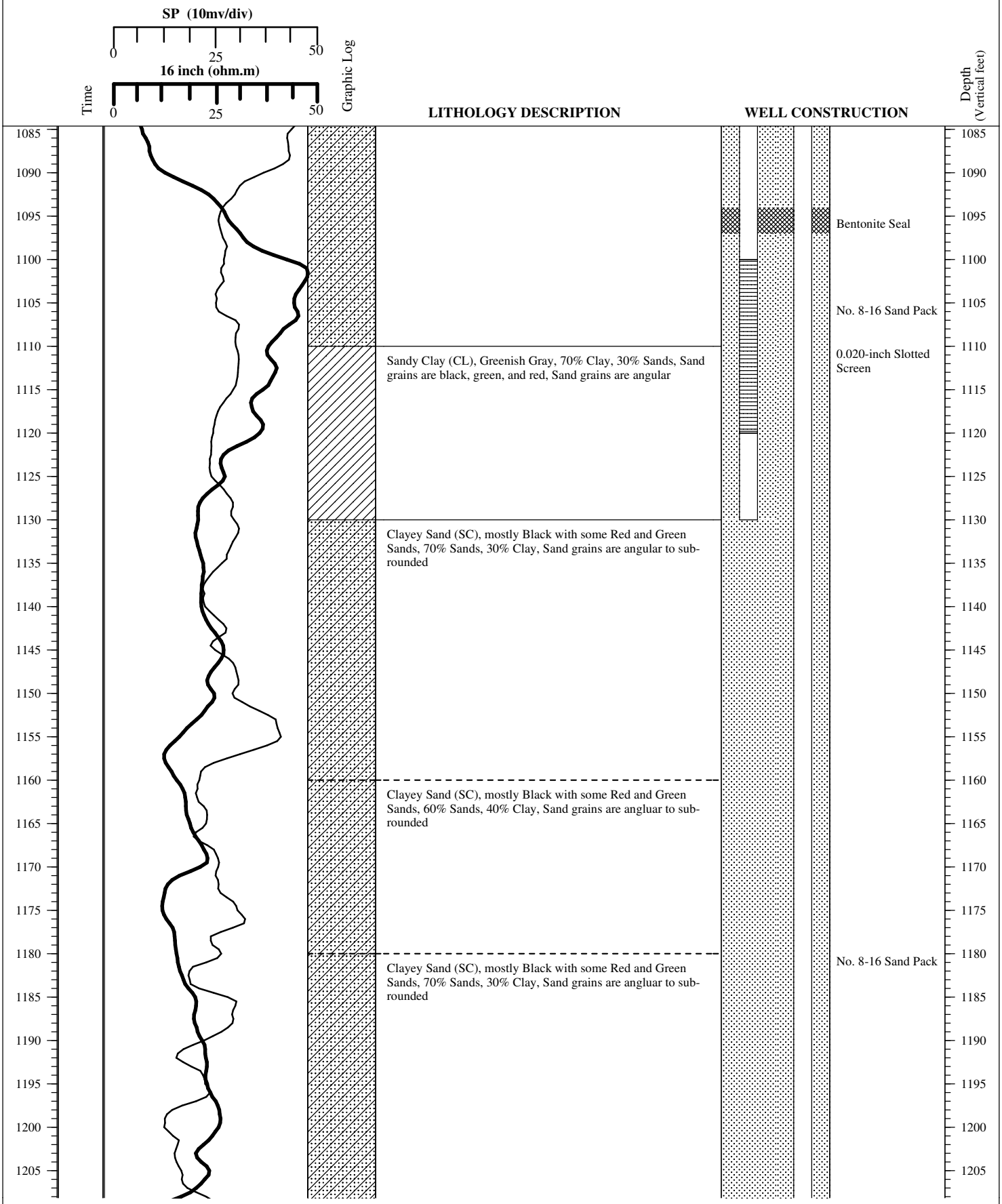

URS
30 River Park Place West, Ste. 180
Fresno, CA 93720
559.256.1444

Project: Panoche Energy Center

Location: Mendota, California **Project: 28906795**

Log of Monitoring Wells: MW-1 and MW-2

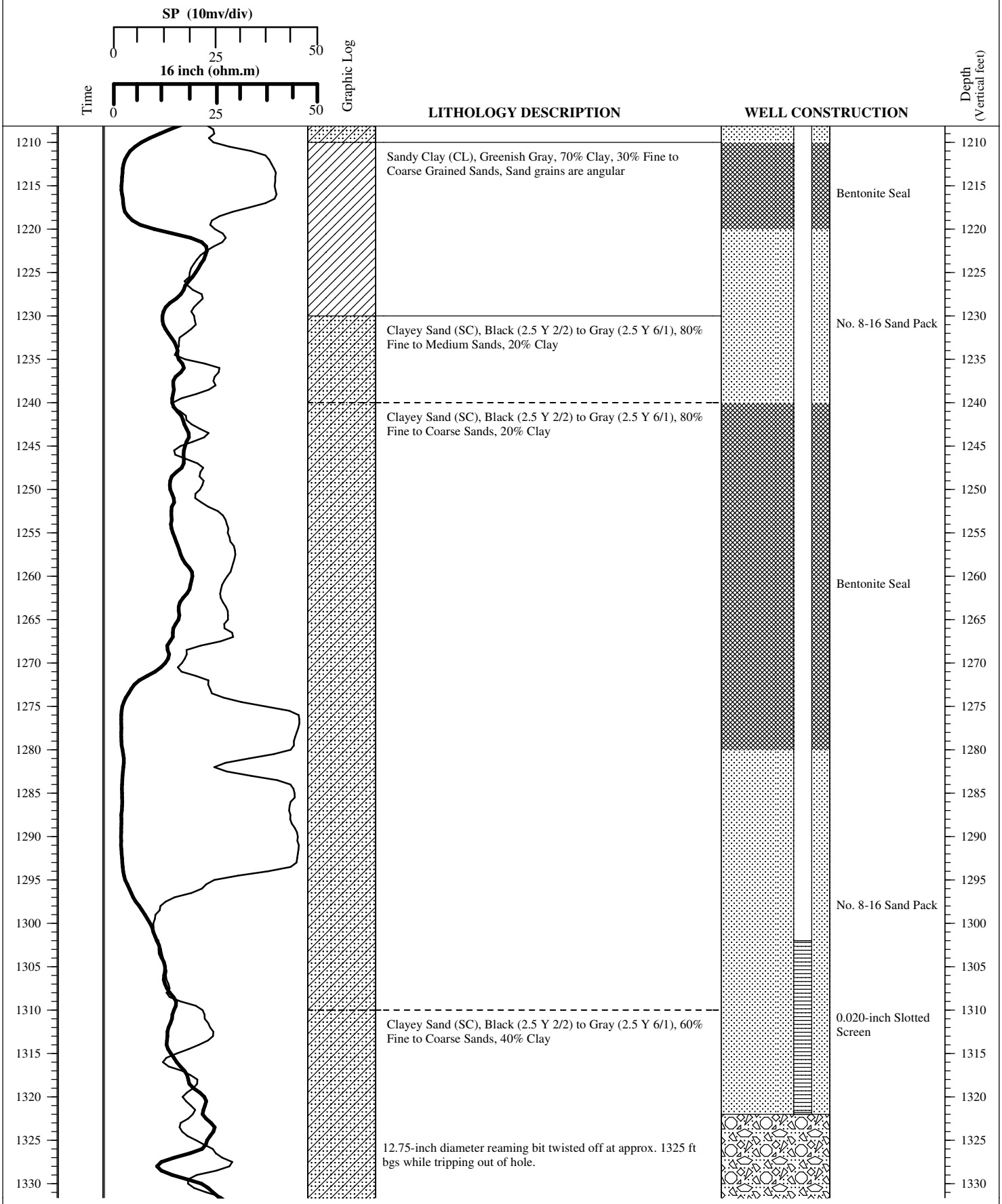

URS
30 River Park Place West, Ste. 180
Fresno, CA 93720
559.256.1444

Project: Panoche Energy Center

Location: Mendota, California **Project: 28906795**

Log of Monitoring Wells: MW-1 and MW-2

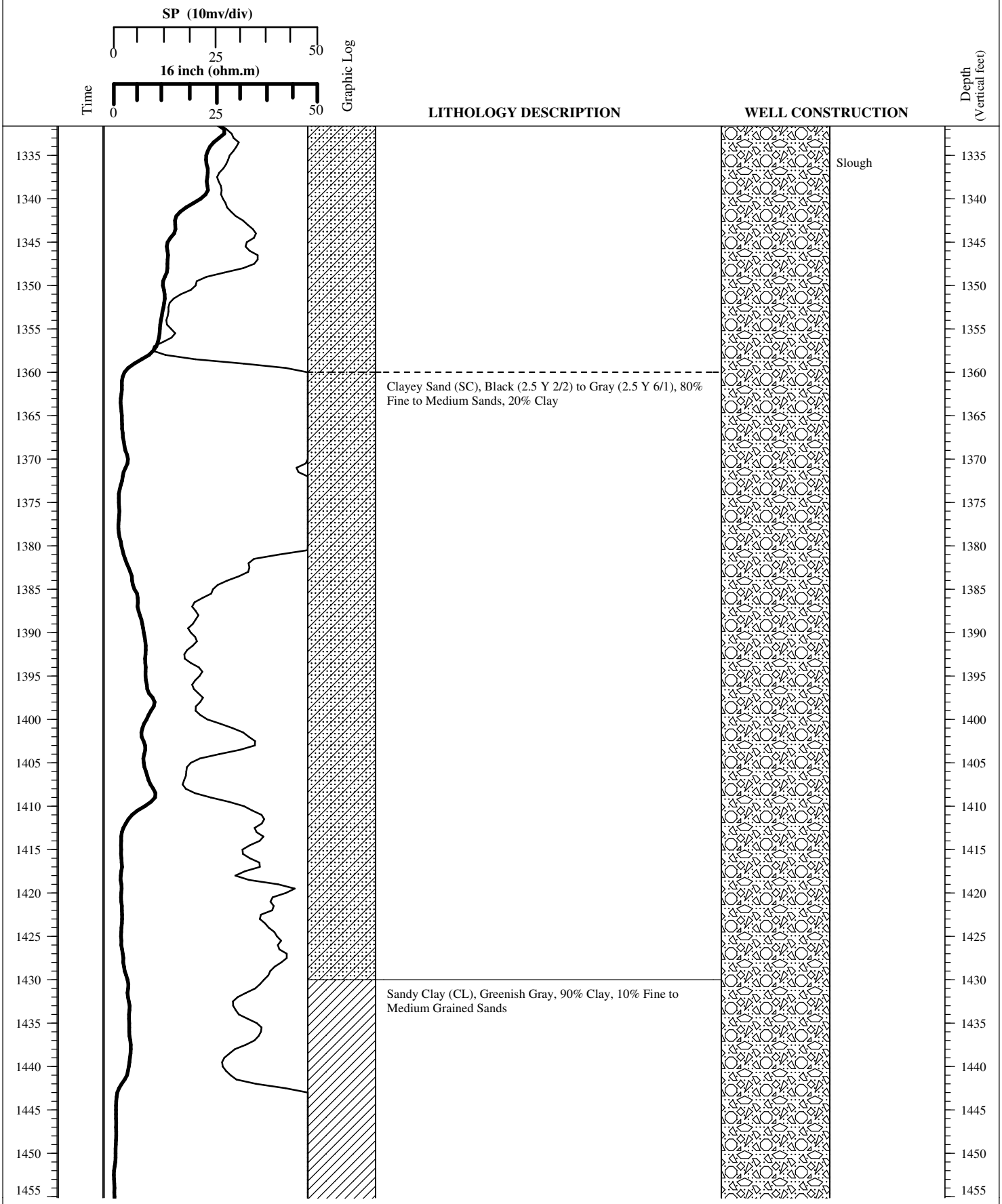

URS
30 River Park Place West, Ste. 180
Fresno, CA 93720
559.256.1444

Project: Panoche Energy Center

Location: Mendota, California **Project: 28906795**

Log of Monitoring Wells: MW-1 and MW-2

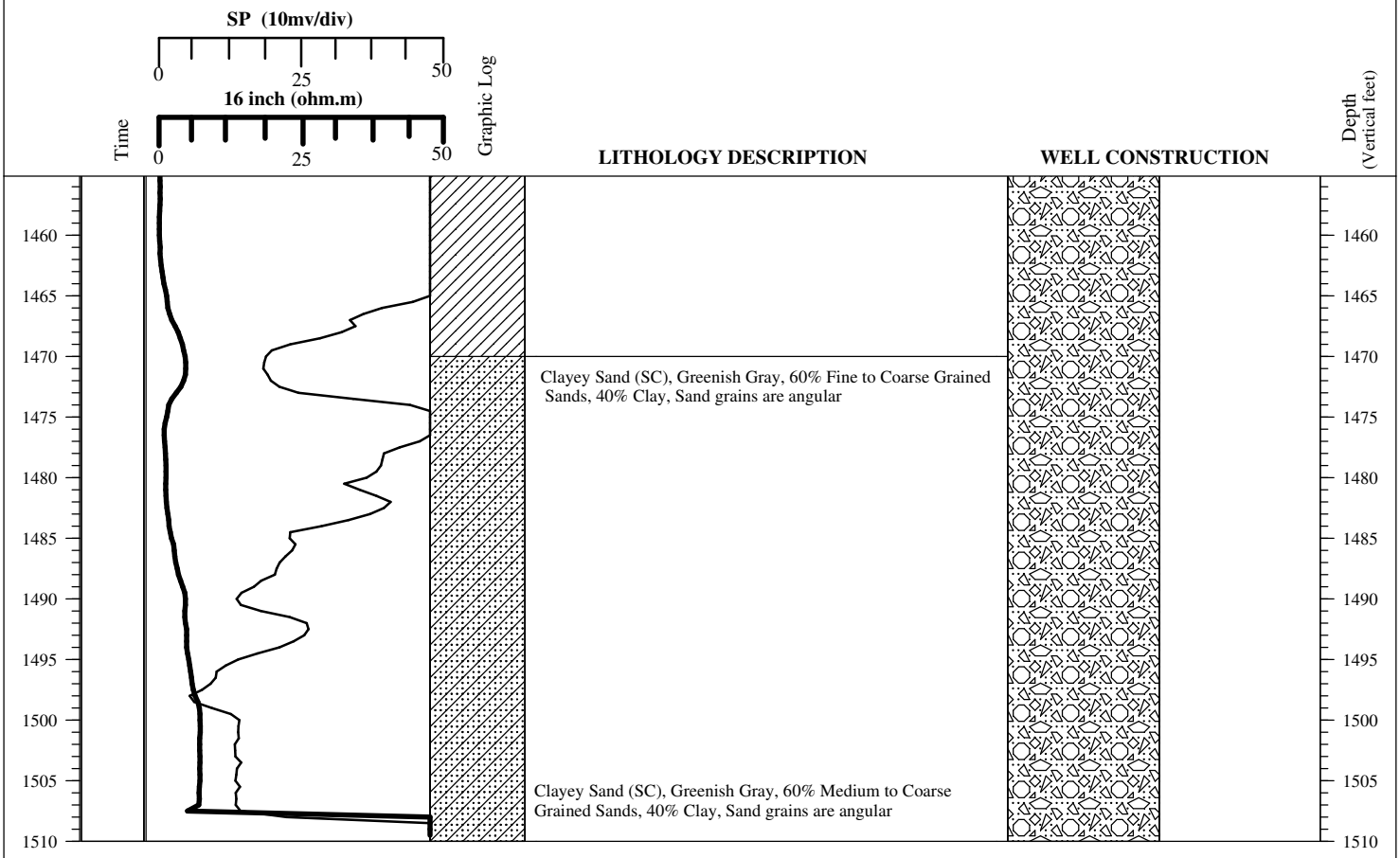

URS
30 River Park Place West, Ste. 180
Fresno, CA 93720
559.256.1444